

RNAV (GPS) RWY 17

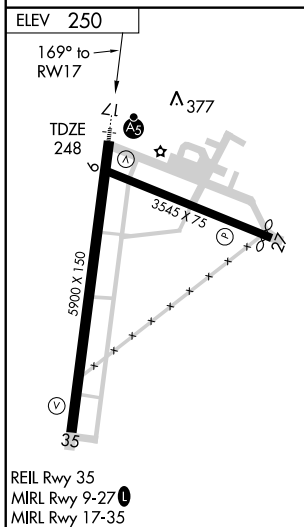
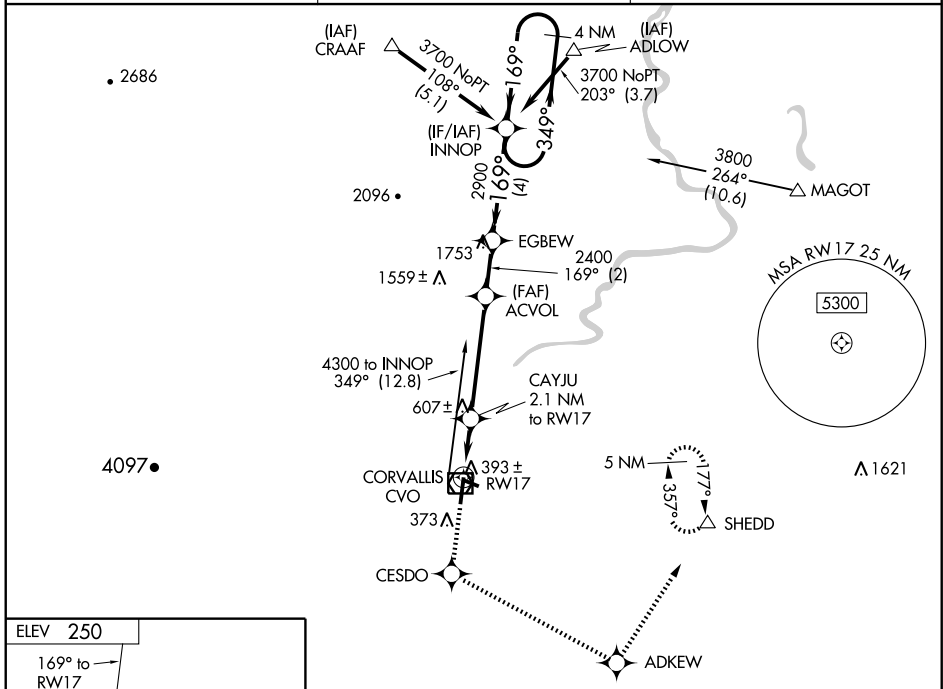
CORVALLIS MUNI (CVO)

WAAS CH 78311 W17A	APP CRS 169°	Rwy Idg TDZE Apt Elev	5900 248 250
--	------------------------	-----------------------------	---

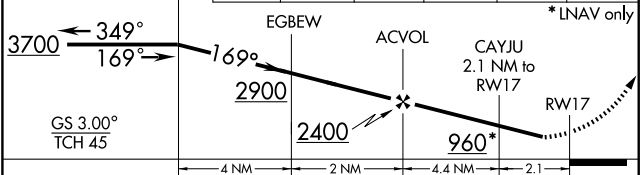
▼ For uncompensated Baro-VNAV systems, LNAV/VNAV NA below -15°C (5°F) or above 48°C (118°F). DME/DME RNP -0.3 NA. Visibility reduction by helicopters NA. Inoperative table does not apply to LNAV Cats A and B. For inoperative MALSRL increase LNAV Cats C and D visibility to 1/4.

MALSRL MISSED APPROACH: Climb to 3000 direct CESDO and via 100° track to ADKEW and via 015° track to SHEDD and hold.

AWOS-3 135.775	CASCADE APP CON * 127.5 348.7	UNICOM 123.0 (CTAF)
--------------------------	---	-------------------------------



VGSi and glidepath not coincident.	3000	CESDO	100° track	ADKEW	015° track	SHEDD
4 NM Holding Pattern	↑	✧	✧	✧	✧	△



CATEGORY	A	B	C	D
LPV DA		582-1	334 (400-1)	
LNAV/VNAV DA		670-1	422 (500-1)	
LNAV MDA		660-1	412 (500-1)	
CIRCLING	720-1	470 (500-1)	720-1½ 470 (500-1½)	900-2 650 (700-2)

NW-1, 22 OCT 2009 to 19 NOV 2009

NW-1, 22 OCT 2009 to 19 NOV 2009